

Arrests of South Santa Rosa County Residents

Arrest and incident reports are taken from the information released from law enforcement agencies. Charges or citations reported in the Navarre Press do not imply guilt. Guilt is determined by the courts. Information on this page is public information. Names on arrest records will not be withheld by request for any reason. Every effort is made to provide accurate information. If an error in the named charge occurs, Navarre Press will correct the named charge in a future publication when it is brought to our attention. Juveniles are named only if the arrest involved a felony offense.

May 16



Gerald Matthew Clark, 36, 7400 Block of Joyce Ln., Navarre, Charge: Probation violation



Sean Charles Casey, 2300 Block of Prytania Cir., Navarre, Charge: Sex offender violation



Daniel Shane Causie, 42, 1900 Block of Azure Way, Gulf Breeze, Charges: Probation violation, drug equipment possession

May 16



Joann Causie, 44, 1900 Block of Azure Way, Gulf Breeze, Charges: Drug possession, nonmoving traffic violation (2 counts)



Kerry Linn Schmitz, 57, 2700 Block of Summertree Ln., Gulf Breeze, Charge: Battery with domestic violence

May 17



Kimberly Lynn Nelson, 36, 200 Block of Pensacola Beach Rd., Gulf Breeze, Charge: Probation violation

May 18



Dymahn Angelica Shanae Hagler, 29, 2200 Block of Lost Bottoms Ln., Navarre, Charges: Property damage with criminal mischief, burglary



Malcolm Brooks Eubank, 64, 40 Block of High Point Dr., Gulf Breeze, Charges: DUI, disorderly intoxication

May 19



Amanda Lillian Walker, 34, 8200 Block of Sierra St., Navarre, Charges: Battery with domestic violence, resisting (2 counts), battery

May 19



Daniel Joseph Kerry, 59, 5400 Block of Spruce St., Gulf Breeze, Charge: Aggravated assault with a weapon

May 21



Luke James Mullkin, 37, 200 Block of Alfred Blvd., Navarre, Charges: Drug possession, drug equipment possession

May 21



Christopher Angelo Pilenza, 54, 2400 Block of Salamanca St., Navarre, Charge: Battery with domestic violence

May 22



Misty Anne Wintill, 41, 8500 Block of Nelda Rd., Navarre, Charge: Probation violation

May 22



James Daryl Mullins, 36, 8300 Block of Luce-na St., Navarre, Charge: Battery with domestic violence



Edwin Alejandro Burgos Contreras, 27, 6200 Block of Redberry Dr., Gulf Breeze, Charge: Moving traffic violation

May 22



Christopher Jay Gannon, 44, 3200 Block of Laurel Dr., Gulf Breeze, Charge: DUI



Riley Allen Witaszek, 18, 2600 Block of Hidden Creek Dr., Navarre, Charge: Trespassing

May 22



Jesse Clarence Polk, 48, 4700 Block of Bay Breeze Dr., Gulf Breeze, Charge: Moving traffic violation



Laura Rebecca Clark, 41, Homeless, Navarre, Charge: Drug equipment possession

NOTICE OF CHANGE OF LAND USE AND INTENT TO CONSIDER AN ORDINANCE

The Santa Rosa County Zoning Board and Board of County Commissioners will conduct public hearings to consider a change of land use and/or rezoning of land areas depicted on the maps within this advertisement. The hearings are scheduled as follows:

Zoning Board (to consider and make a recommendation on the proposals):
Thursday, June 13, 2024, at 6:00 p.m.

Board of County Commissioners (to consider adoption of the ordinance):
Monday, June 24, 2024, at 5:00 p.m.

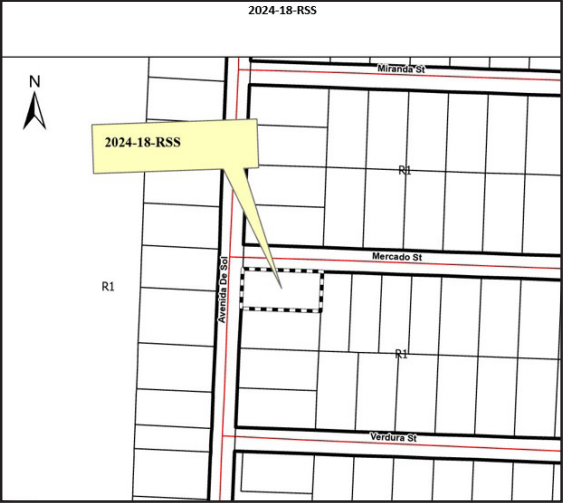
The Zoning Board meeting and the Board of County Commissioners meeting will be held at the Santa Rosa County Administrative Center in the Board Meeting Room, 6495 Caroline Street, Milton, Florida. At the public hearings, the Zoning Board and Board of County Commissioners shall consider the ordinances entitled:

Ordinance 1:

AN ORDINANCE RELATING TO SANTA ROSA COUNTY, FLORIDA; AMENDING ORDINANCE 21-19 AS AMENDED; AMENDING THE ZONING DISTRICTS AS DEPICTED IN THE ATTACHED MAPS; APPROVING THE AMENDMENTS TO THE OFFICIAL ZONING MAP OF THE LAND DEVELOPMENT CODE AS DEPICTED IN THE ATTACHED MAPS; AMENDING ORDINANCE 2021-13; AMENDING THE FUTURE LAND USE MAP OF THE SANTA ROSA COUNTY COMPREHENSIVE PLAN; CHANGING THE LAND USE CLASSIFICATIONS AS DEPICTED IN THE ATTACHED MAPS; PROVIDING FOR CODIFICATION; AND PROVIDING FOR AN EFFECTIVE DATE.

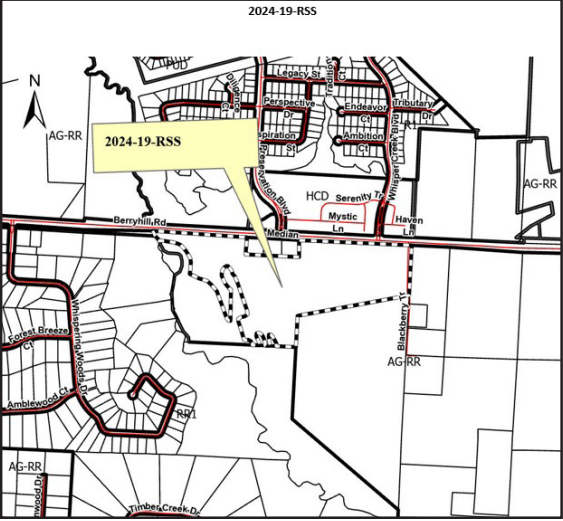
Zoning District Amended: from R1 (Single Family Residential) to NC (Neighborhood Commercial)- total approximately 0.75 (+/-) acres

Future Land Use Amended: from SFR (Single Family Residential) to COMM (Commercial)- total approximately 0.75 (+/-) acres



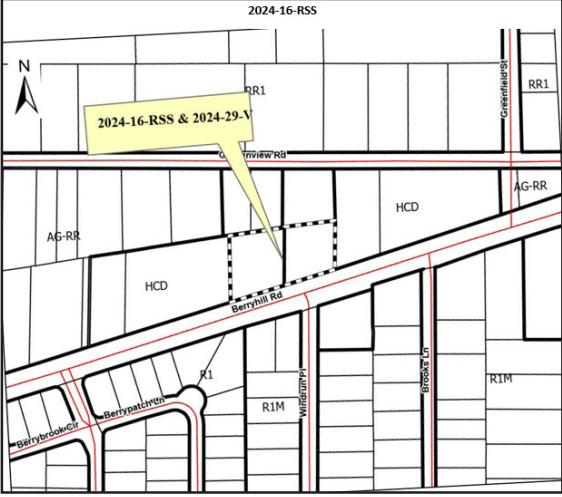
Zoning District Amended: from AGRR (Rural Residential Agriculture) to R1 (Single Family Residential) - total approximately 48.00 (+/-) acres

Future Land Use Amended: from AGRR (Agriculture Rural Residential) to SFR (Single Family Residential) - total approximately 48.00 (+/-) acres



The proposed ordinance and map may be inspected by the public prior to the above scheduled meetings at the Santa Rosa County Planning Department, 6051 Old Bagdad Highway, Milton, Florida. The agenda and backup documentation will be available via the Meetings & Agendas Page of the County's website at www.santarosa.fl.gov approximately 1 week prior to each scheduled meeting. Interested parties may appear at the meetings and be heard with respect to this proposed ordinance. All interested parties should take notice that if they decide to appeal any decision made by the Santa Rosa County Board of County Commissioners with respect to any matter coming before said Board at said meeting, it is their individual responsibility to insure that a record of proceedings they are appealing exists and for such purpose they will need to insure that a verbatim record of the proceedings is made, which record shall include the testimony and the evidence upon which their appeal is to be based.

Santa Rosa County adheres to the Americans with Disabilities Act and will make reasonable modifications for access to this meeting upon request. Please call Santa Rosa County Planning, Zoning and Development Division at (850) 981-7086 to make a request. For the Hearing-Impaired, 1-800-955-8770 (Voice). Requests must be received at least 48 hours in advance of the meeting in order to provide the requested service.



Zoning District Amended: from R1 (Single Family Residential) to R2 (Medium Density Residential)- total approximately 0.46 (+/-) acres

Future Land Use Amended: from SFR (Single Family Residential) to MDR (Medium Density Residential)- total approximately 0.46 (+/-) acres

NP1419

YOUR COMMUNITY. YOUR NEWS.

SUBSCRIBE TO NAVARRE PRESS 850-939-8040 NAVARREPRESS.COM

Download on the App Store

GET IT ON Google Play

ESTATE SALE LOG HOMES

PAY THE BALANCE OWED ONLY!

4 LOG HOME KITS SELLING FOR BALANCE OWED, FREE DELIVERY

1) MODEL #103 WACO	\$22,780 BALANCE OWED \$14,500
2) MODEL #202 TOPEKA	\$34,050 BALANCE OWED \$16,000
3) MODEL #403 AUGUSTA	\$42,450 BALANCE OWED \$16,500
4) MODEL #502 SANTE FE	\$44,950 BALANCE OWED \$20,500

BEFORE CALLING: VIEW at www.americanloghomesandcabins.com Click on House Plans

NEW - HOMES HAVE NOT BEEN MANUFACTURED

- Make any plan design changes you desire!
- Comes with Complete Building Blueprints & Construction Manual
- Windows, Doors, and Roofing not included
- NO TIME LIMIT FOR DELIVERY!

Offer not available to American Log Home Dealers*

AMERICAN LOG HOMES & CABINS

SERIOUS ONLY REPLY. Call (704) 602-3035 ask for Accounting Dept.

LOUD, CLEAR, FREE!

Easy to Qualify:

- Florida Resident
- Over the age of 3
- Have a Hearing Loss or Speech Disorder

FREE from the State of Florida

Hello. This is John.

Clarity Caption Phone

Attached captioning tablet provides free, landline-based caption calling, and amplification! NO internet connection needed!

- Amplifies up to 50 decibels
- Multiple volume & tone settings
- Slow down incoming speech option
- Built-in answering machine

Apply by Phone: 800-222-3448

See more options at ftri.org/products

Florida Telecommunications Relay, Inc.

Apply Online: 800-222-3448

www.ftri.org

CCP24